NORMALPROFIL RHEIN PROGRESSIVKILOMETER 1:100

[3] - km 81'910

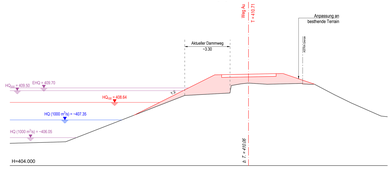

[2] - km 81'890

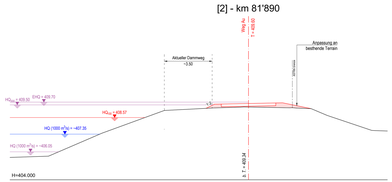

[1] - km 81'860

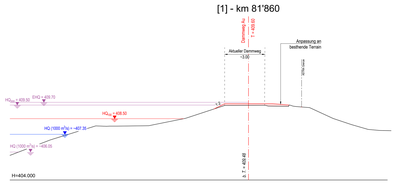

QUERSCHNITT TYP VERNETZUNG WEGE AU 1:50

QT - 01
55.000

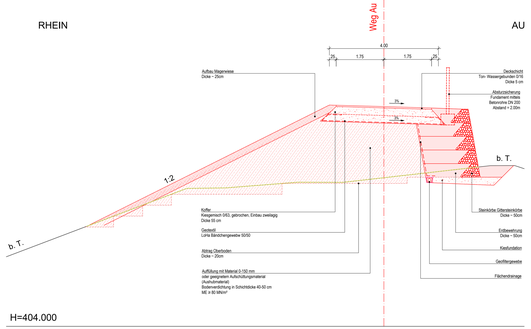

QUERSCHNITT TYP VERNETZUNG WEGE LUSTENAU 1:50

QT - 02
100.000

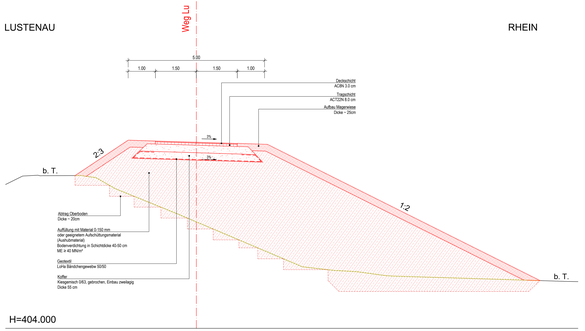

QT - 03
200.000

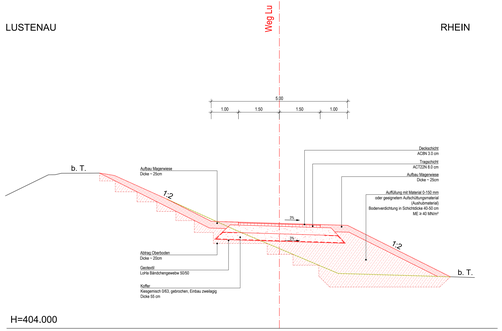

NORMALPROFIL VERNETZUNG WEGE AU 1:100

26.113

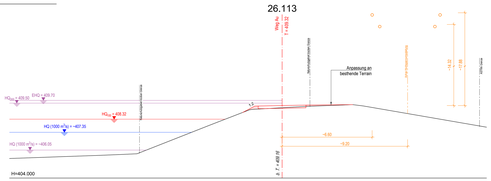

84.280

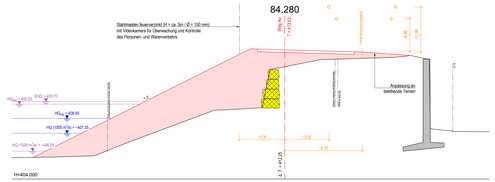

55.000

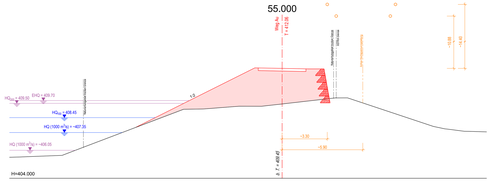

110.000

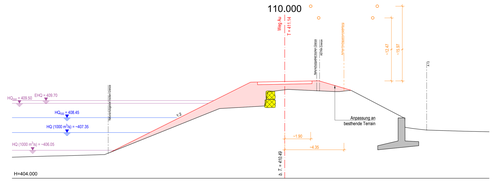

70.280

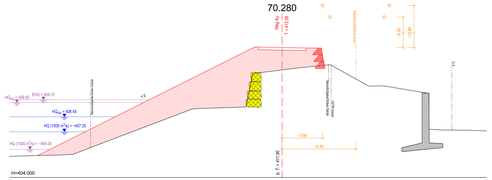

141.933

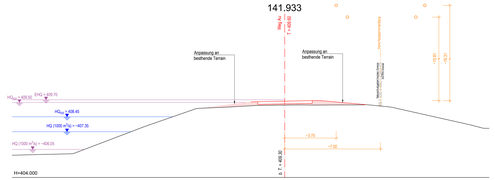

NORMALPROFIL VERNETZUNG WEGE LUSTENAU 1:100

53.163

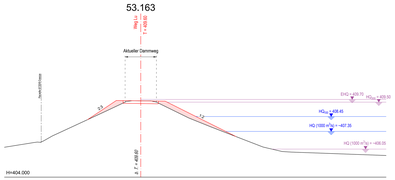

100.000

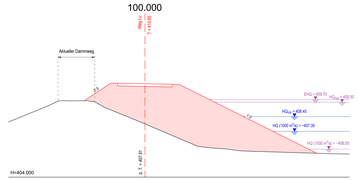

200.000



60.000

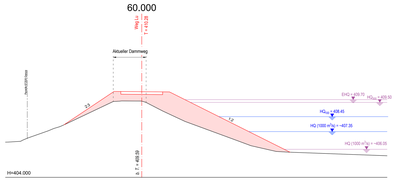

120.000

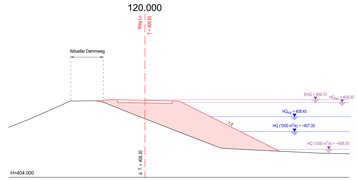

220.000

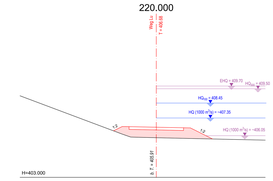

72.868

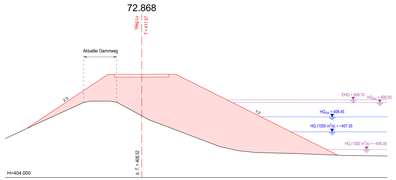

140.000

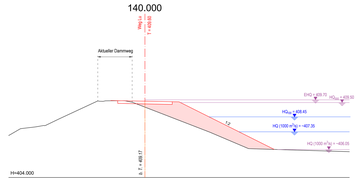

240.000



86.868

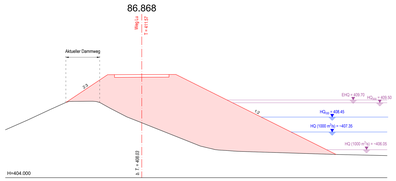

180.000

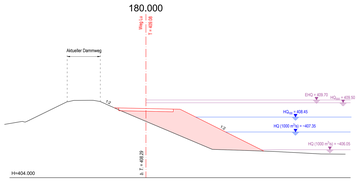

260.000



Legende

- Höhe mit Rhes (Achse FVV)
- Höhe heute (Achse FVV)
- Höhe heute

GEMEINDE AU

B 06a

Gemeinde	Politische Gemeinde Au
Bauobjekt	**FVV Brücke Au-Lustenau**
Plan, Massstab	**Normalprofil / Querschnitt Typ: Vernetzung Wege**

Projektverfasser

Arbeitsgemeinschaft "Varvaden"; MaxoliPhi Group/OrisLand

c/o Maxolli & Associati SA
6501 Bellinzona (TI)
Tel. +41 (0)91 825 52 40

Vom Gemeinderat erlassen am : .....

Der Gemeindepräsident : ..... Der Gemeinderatsschreiber : .....

Öffentliche Auflage vom : ..... bis .....

Plan Nr.: M 2098 - B 06a

Plan	03.B 06a	Auflegung für	Format 89.1 x 189cm
Projekt	R 001		Fläche 1.68 m²
MvP/QS			
FWV			

Vorstadie	Entwurf	Gezeichnet	Geprüft	Datum
Vorprojekt	GIP	GRM	MAG	31.07.2024
Bauprojekt	Rev. A			30.08.2024
Genehmigungs- / Auflageprojekt				
Ausschreibung				
Ausführungsprojekt				
Dok. des ausgeführten Werks				